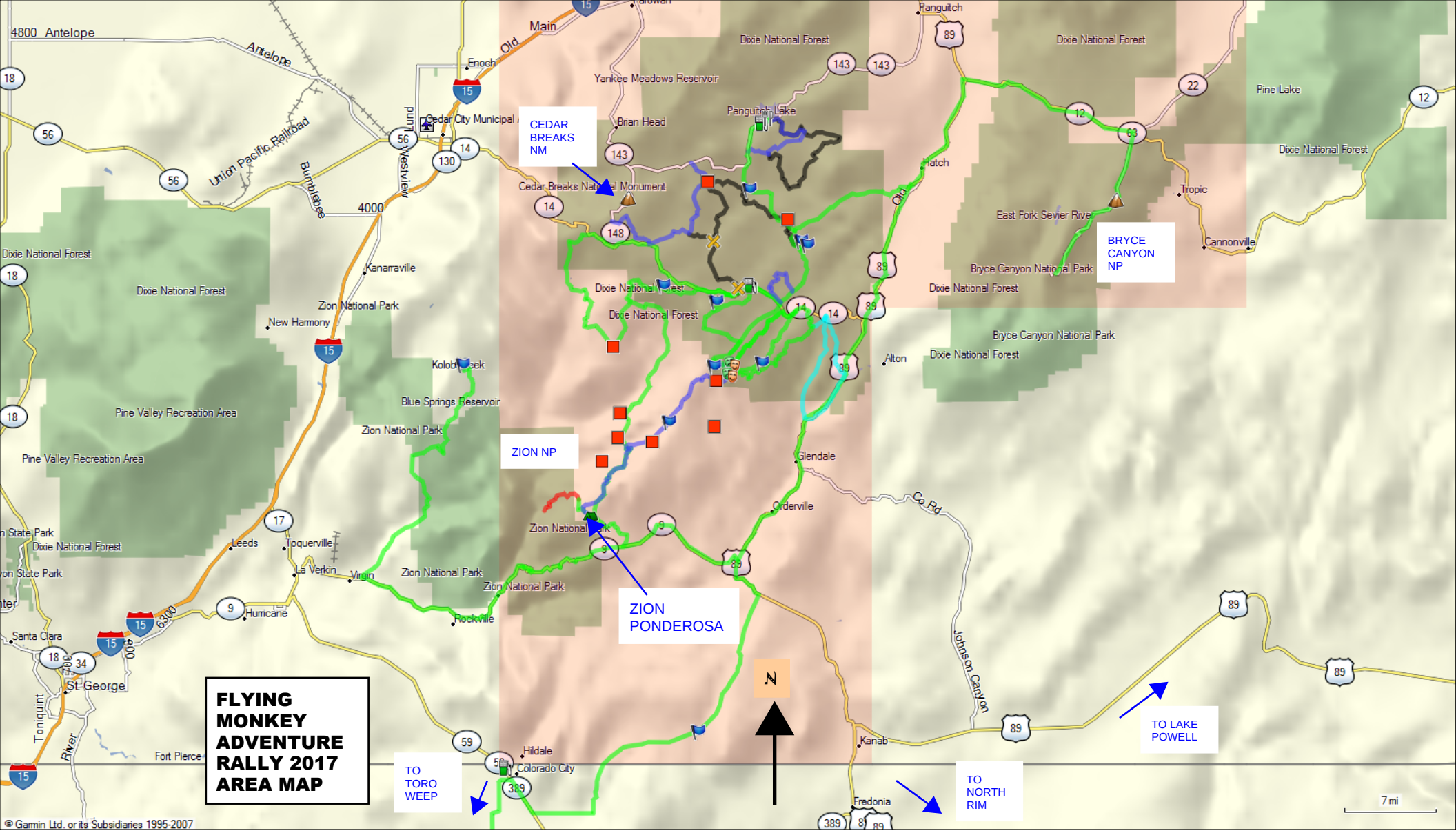
FLYING MONKEY ADVENTURE RALLY 2017 AREA MAP
CEDAR BREAKS NM
BRYCE CANYON NP
ZION NP
ZION PONDEROSA
TO TORO WEEP
TO NORTH RIM
TO LAKE POWELL
N
7 mi
© Garmin Ltd. or its Subsidiaries 1995-2007

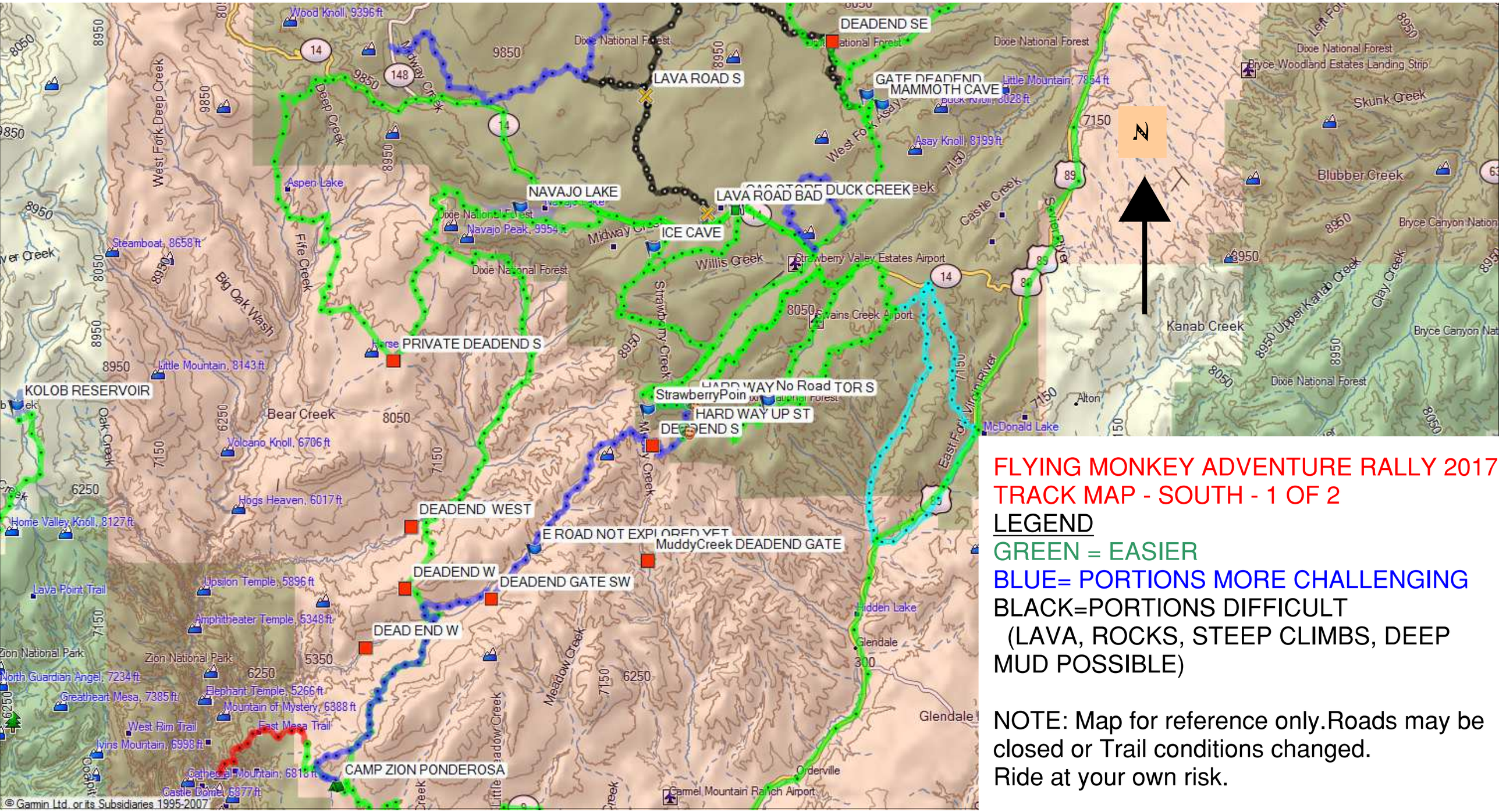

FLYING MONKEY ADVENTURE RALLY 2017

TRACK MAP - SOUTH - 1 OF 2

LEGEND

GREEN = EASIER

BLUE= PORTIONS MORE CHALLENGING

BLACK=PORTIONS DIFFICULT
(LAVA, ROCKS, STEEP CLIMBS, DEEP MUD POSSIBLE)

NOTE: Map for reference only.Roads may be closed or Trail conditions changed.
Ride at your own risk.

FLYING MONKEY ADVENTURE RALLY 2017
TRACK MAP - NORTH - 2 OF 2
SEE FULL LEGEND AND NOTES 1 OF 2

LEGEND
GREEN = EASIER

BLUE= PORTIONS MORE CHALLENGING
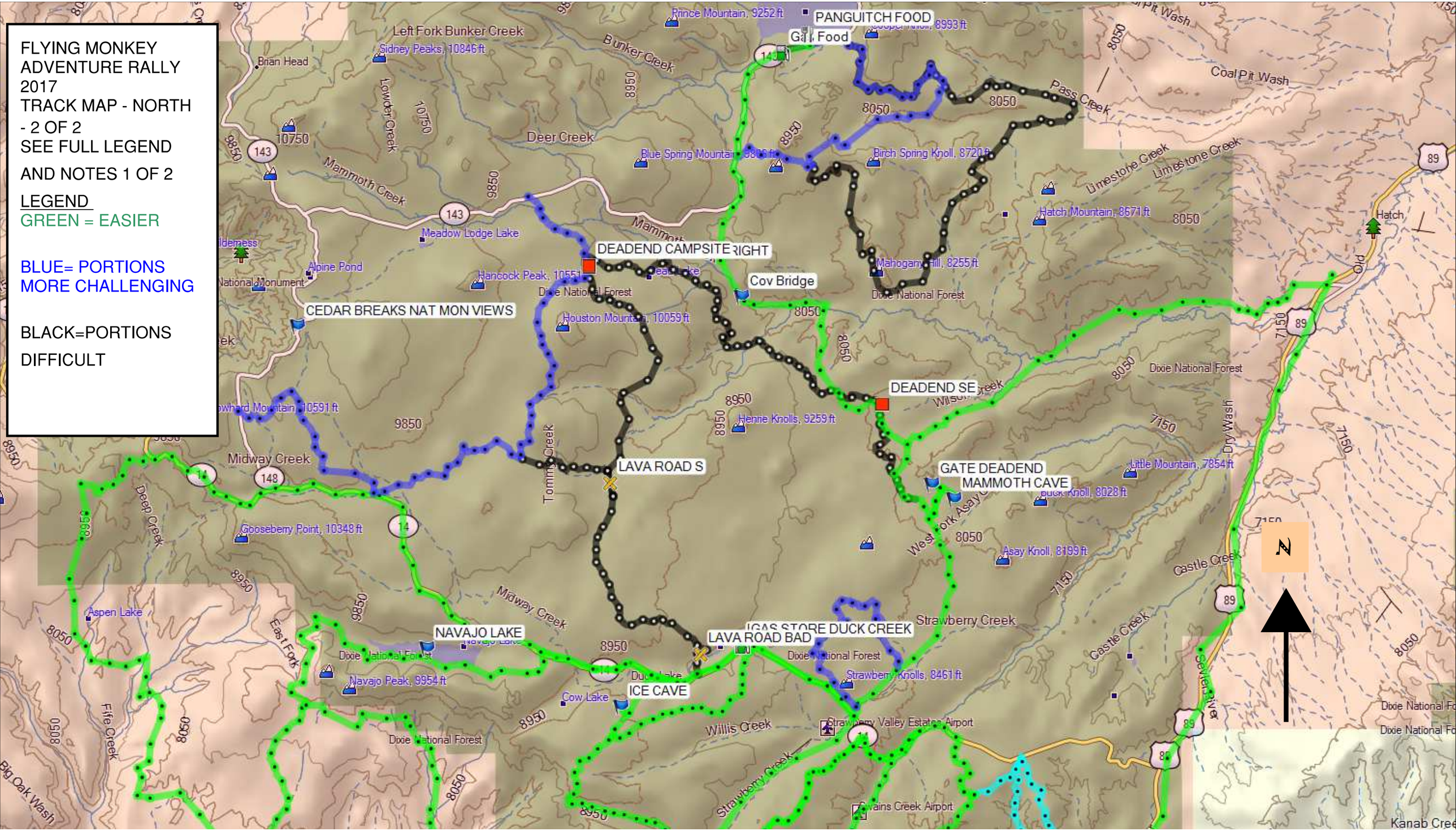
BLACK=PORTIONS DIFFICULT